

SECTION 34

ENTRANCE FROM SECTION 32 AND BUTLER STREET

WOODED AREA

SECTION 30

REFUGE AREA

AREA SEPARATED BY BUSHES AND TREES

SECTION 31

WOODED AREA

825	824	823	822	821	820	819	818	817	816	815	814	813	812	811	810	809	808	807	806	805	804	803	802	801
701	702	703	704	705	706	707	708	709	710	711	712	713	714	715	716	717	718	719	720	721	722	723	724	725
625	624	623	622	621	620	619	618	617	616	615	614	613	612	611	610	609	608	607	606	605	604	603	602	601
501	502	503	504	505	506	507	508	509	510	511	512	513	514	515	516	517	518	519	520	521	522	523	524	525
425	424	423	422	421	420	419	418	417	416	415	414	413	412	411	410	409	408	407	406	405	404	403	402	401
301	302	303	304	305	306	307	308	309	310	311	312	313	314	315	316	317	318	319	320	321	322	323	324	325
225	224	223	222	221	220	219	218	217	216	215	214	213	212	211	210	209	208	207	206	205	204	203	202	201
101	102	103	104	105	106	107	108	109	110	111	112	113	114	115	116	117	118	119	120	121	122	123	124	125

4948	4938	4942	4930	4924	4921	4923	4920	4938	4939	4932	4931
------	------	------	------	------	------	------	------	------	------	------	------

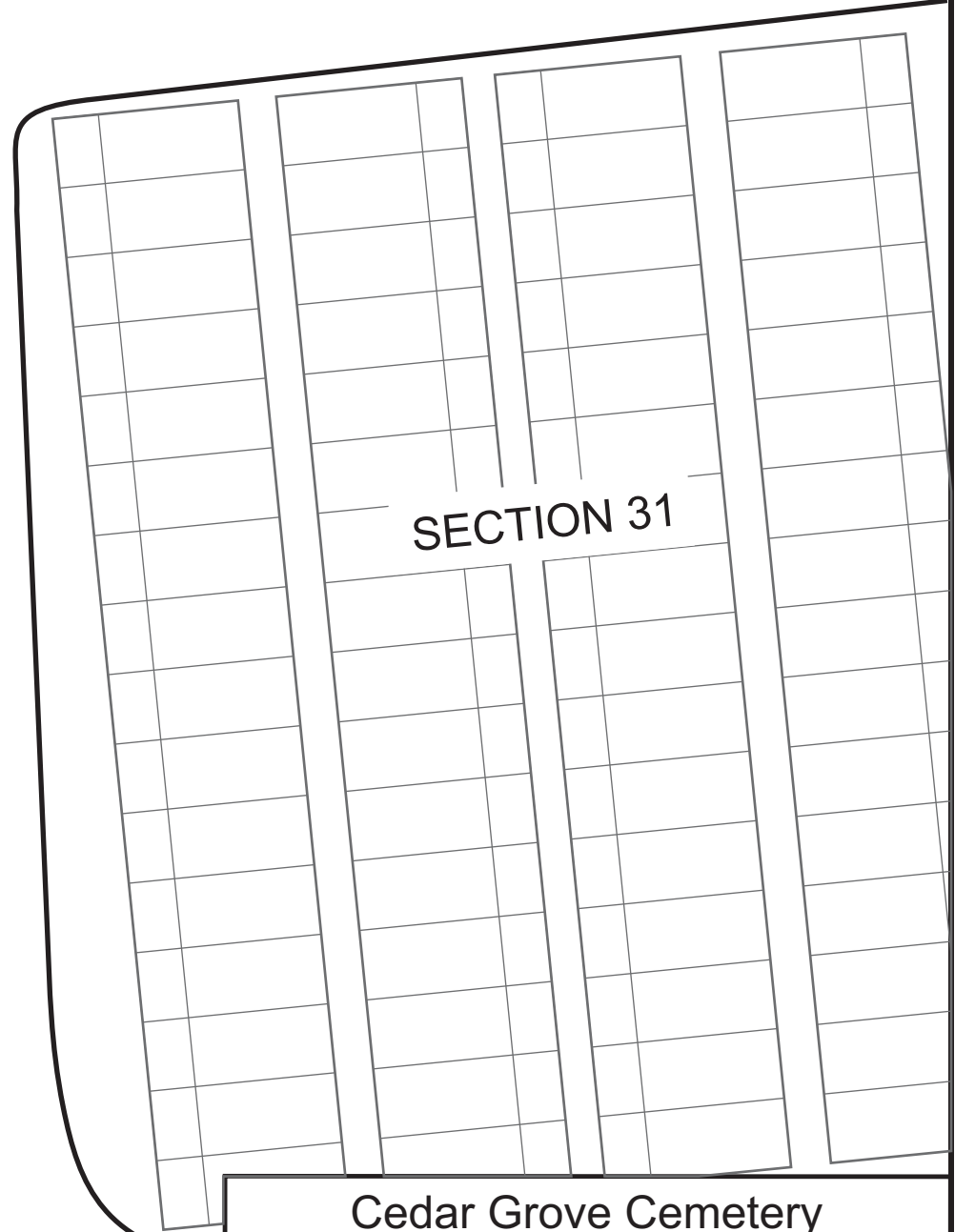
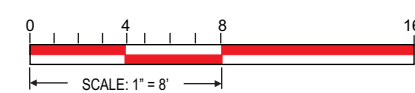

4945	4944	4941	4936	4933	4934	4935	4943	4937	4927	4940
------	------	------	------	------	------	------	------	------	------	------

BUTLER STREET

# Cedar Grove Cemetery

## Section 32

DIRECTION TO BUTLER STREET GATE



Cedar Grove Cemetery

Section 32

**DISCLAIMER:**  
The scale, grave location and measurements shown are for general reference use only. Accuracy of images are not suitable for engineering purposes.

Scale 1" = 8'

Sheet 1 of 1

Copyright © 20019 by TOPOGRAPHIX LLC