

SECTION 19

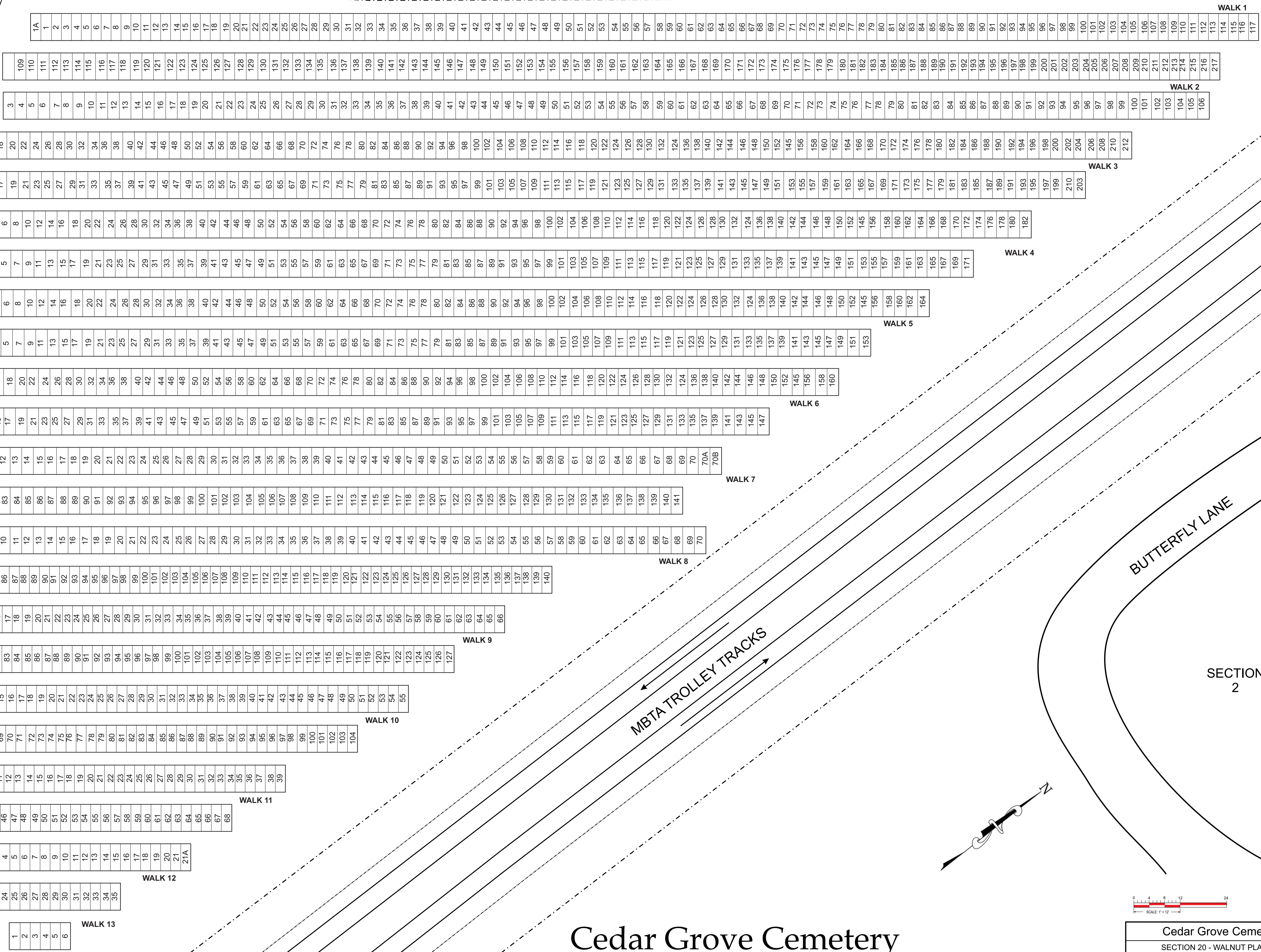
SECTION 19

ADAMS STREET

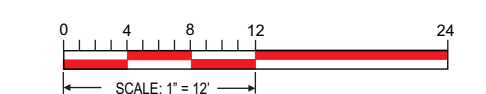

LAWN AVE

BUTTERFLY LANE

SECTION 2



MBTA TROLLEY TRACKS



Cedar Grove Cemetery

Section 20 - Walnut Plat

Cedar Grove Cemetery	
SECTION 20 - WALNUT PLAT	
DISCLAIMER: The scale, grave location and measurements shown are for general reference use only. Accuracy of images are not suitable for engineering purposes.	
Scale 1" = 12'	Sheet 1 of 1
Copyright © 2009 by TOPOGRAPHIX LLC	

Original Draft Dec 1935 (Scale 3/32 in. = 1 ft.)