

SECTION 8

DIVIDE LINE BETWEEN SECTION 8 AND 9

SECTION 9

WALNUT AVE

SHORT ROAD

SECTION 14C

WATER OUTLET

WATER OUTLET

SECTION 15 (UPRIGHT)

SECTION 15 (UPRIGHT)

GARDEN

WALNUT AVE

WATER OUTLET

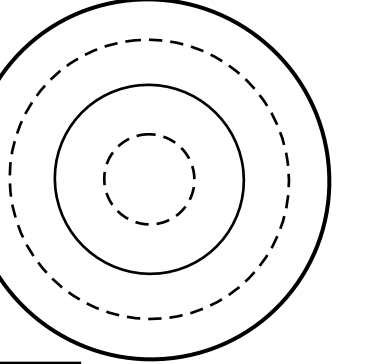
TREE

TREE

SHORT ROAD

FLUSH

UPRIGHT



4862	4731	4792	4889	4907	4911	4810	4896	4902	4901	4899	4898	4895	4900	4918	4906	4905	4908	4919	4904
4682	4731	4792	4889	4907	4911	4810	4896	4902	4901	4899	4898	4895	4900	4918	4906	4905	4908	4919	4904
4682	4731	4792	4889	4907	4911	4810	4896	4902	4901	4899	4898	4895	4900	4918	4906	4905	4908	4919	4904
4682	4731	4792	4889	4907	4911	4810	4896	4902	4901	4899	4898	4895	4900	4918	4906	4905	4908	4919	4904
4682	4731	4792	4889	4907	4911	4810	4896	4902	4901	4899	4898	4895	4900	4918	4906	4905	4908	4919	4904

215	214	213	212	211	210	209	208	207	206	205	204	203	202	201	200	199	198	197	196
215	214	213	212	211	210	209	208	207	206	205	204	203	202	201	200	199	198	197	196
215	214	213	212	211	210	209	208	207	206	205	204	203	202	201	200	199	198	197	196
215	214	213	212	211	210	209	208	207	206	205	204	203	202	201	200	199	198	197	196
215	214	213	212	211	210	209	208	207	206	205	204	203	202	201	200	199	198	197	196

DOUBLE GRAVES

SINGLE GRAVES

SPRUCE AVE

UNDERGROUND CITY SEPTIC PIPE

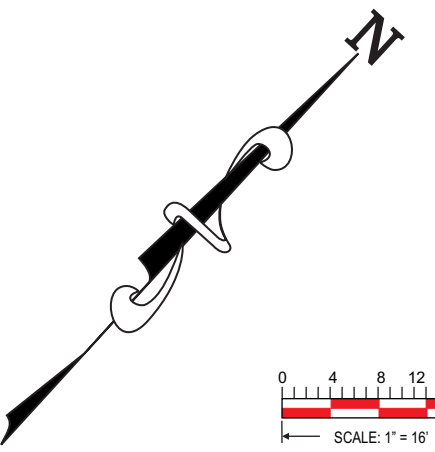
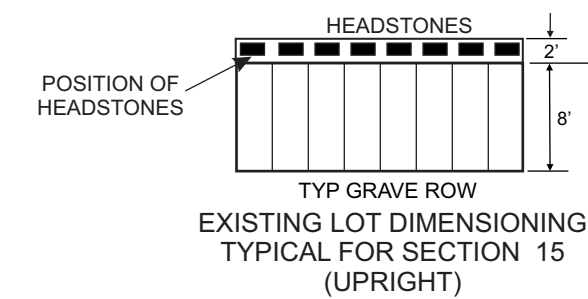
FENCE AND PROPERTY LINE

WALKING - BIKE TRAIL

FENCE LINE

WATER OUTLET

WATER OUTLET



Cedar Grove Cemetery

Section 15

NEPONSET RIVER

Cedar Grove Cemetery

SECTION 15

DISCLAIMER: The scale, grave location and measurements shown are for general reference use only. Accuracy of images are not suitable for engineering purposes.

Scale 1" = 16'

Sheet 1 of 3