

101	102	103	104	105	106	107	108	109	110	111	112	113	114	115	116	117	118	119	120	121	122	123	124	125
239	238	237	236	235	234	233	232	231	230	229	228	227	226	225	224	223	222	221	220	219	218	217	216	215
301	302	303	304	305	306	307	308	309	310	311	312	313	314	315	316	317	318	319	320	321	322	323	324	325
432	431	430	429	428	427	426	425	424	423	422	421	420	419	418	417	416	415	414	413	412	411	410	409	408
501	502	503	504	505	506	507	508	509	510	511	512	513	514	515	516	517	518	519	520	521	522	523	524	525
TREE	TREE	TREE	TREE	TREE	TREE	TREE	TREE	TREE	TREE	TREE	TREE	TREE	TREE	TREE	TREE	TREE	TREE	TREE	TREE	TREE	TREE	TREE	TREE	TREE
526	527	528	529	530	531	532	533	534	535	536	537	538	539	540	541	542	543	544	545	546	547	548	549	550
730	731	732	733	734	735	736	737	738	739	740														

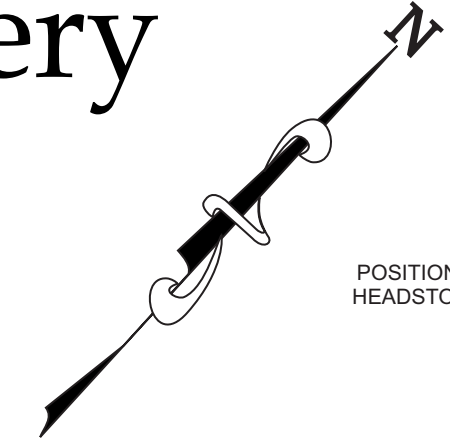
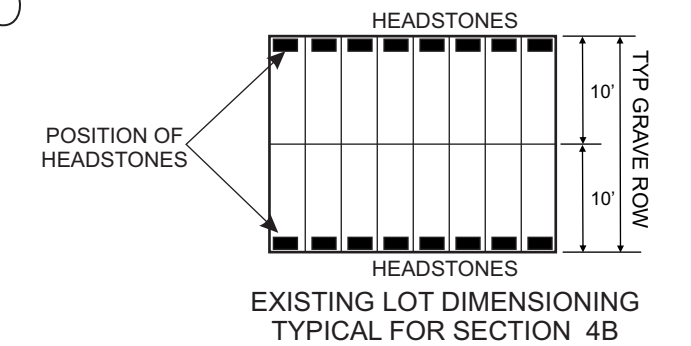
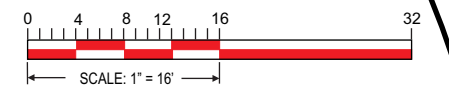
101	102	103	104	105	106	107	108	109	110	111	112	113	114	115	116	117	118	119	120	121	122	123	124	125
227	226	225	224	223	222	221	220	219	218	217	216	215	214	213	212	211	210	209	208	207	206	205	204	203
301	302	303	304	305	306	307	308	309	310	311	312	313	314	315	316	317	318	319	320	321	322	323	324	325
416	417	418	419	420	421	422	423	424	425	426	427	428	429	430	431	432	433	434	435	436	437	438	439	440
501	502	503	504	505	506	507	508	509	510	511	512	513	514	515	516	517	518	519	520	521	522	523	524	525
627	628	629	630	631	632	633	634	635	636	637	638	639	640	641	642	643	644	645	646	647	648	649	650	651
701	702	703	704	705	706	707	708	709	710	711	712	713	714	715	716	717	718	719	720	721	722	723	724	725
801	802	803	804	805	806	807	808	809	810	811	812	813	814	815	816	817	818	819	820	821	822	823	824	825
901	902	903	904	905	906	907	908	909	910	911	912	913	914	915	916	917	918	919	920	921	922	923	924	925
1001	1002	1003	1004	1005	1006	1007	1008	1009	1010	1011	1012	1013	1014	1015	1016	1017	1018	1019	1020	1021	1022	1023	1024	1025
1101	1102	1103	1104	1105	1106	1107	1108	1109	1110	1111	1112	1113	1114	1115	1116	1117	1118	1119	1120	1121	1122	1123	1124	1125
1201	1202	1203	1204	1205	1206	1207	1208	1209	1210	1211	1212	1213	1214	1215	1216	1217	1218	1219	1220	1221	1222	1223	1224	1225
1301	1302	1303	1304	1305	1306	1307	1308	1309	1310	1311	1312	1313	1314	1315	1316	1317	1318	1319	1320	1321	1322	1323	1324	1325
1401	1402	1403	1404	1405	1406	1407	1408	1409	1410	1411	1412	1413	1414	1415	1416	1417	1418	1419	1420	1421	1422	1423	1424	1425
1501	1502	1503	1504	1505	1506	1507	1508	1509	1510	1511	1512	1513	1514	1515	1516	1517	1518	1519	1520	1521	1522	1523	1524	1525

Cedar Grove Cemetery
SECTION 1A & 1A

DISCLAIMER:
The scale, grave location and measurements shown are for general reference use only. Accuracy of images are not suitable for engineering purposes.

Scale: 1" = 16'
Sheet 1 of 1

Copyright © 2019 by TOPOGRAPHIX® LLC



Cedar Grove Cemetery
Section 1 & 1A

SECTION 4B

SECTION 4

SECTION 1

SECTION 1A

SECTION 6

OAK AVE

CEDAR AVE

OAK AVE

OAK AVE

RESIDENTIAL PROPERTY

ADAMS STREET

FELLSWAY STREET

MBTA TROLLEY TRACKS
SOUTH BOUND TROLLEY
NORTH BOUND TROLLEY

UNDEVELOPED WOODEN AREA

GARDEN

WATER GARDEN

WATER FALLS

LOWER MILLS VFW MEMORIAL

FLAG POLE

WATER OUTLET

STONE WALL

PROPERTY FENCE LINE

PROPERTY FENCE LINE

DIRT ROADWAY

DIRT ROADWAY

WALKWAY

WALKWAY